



FOREST FIRE UPDATE

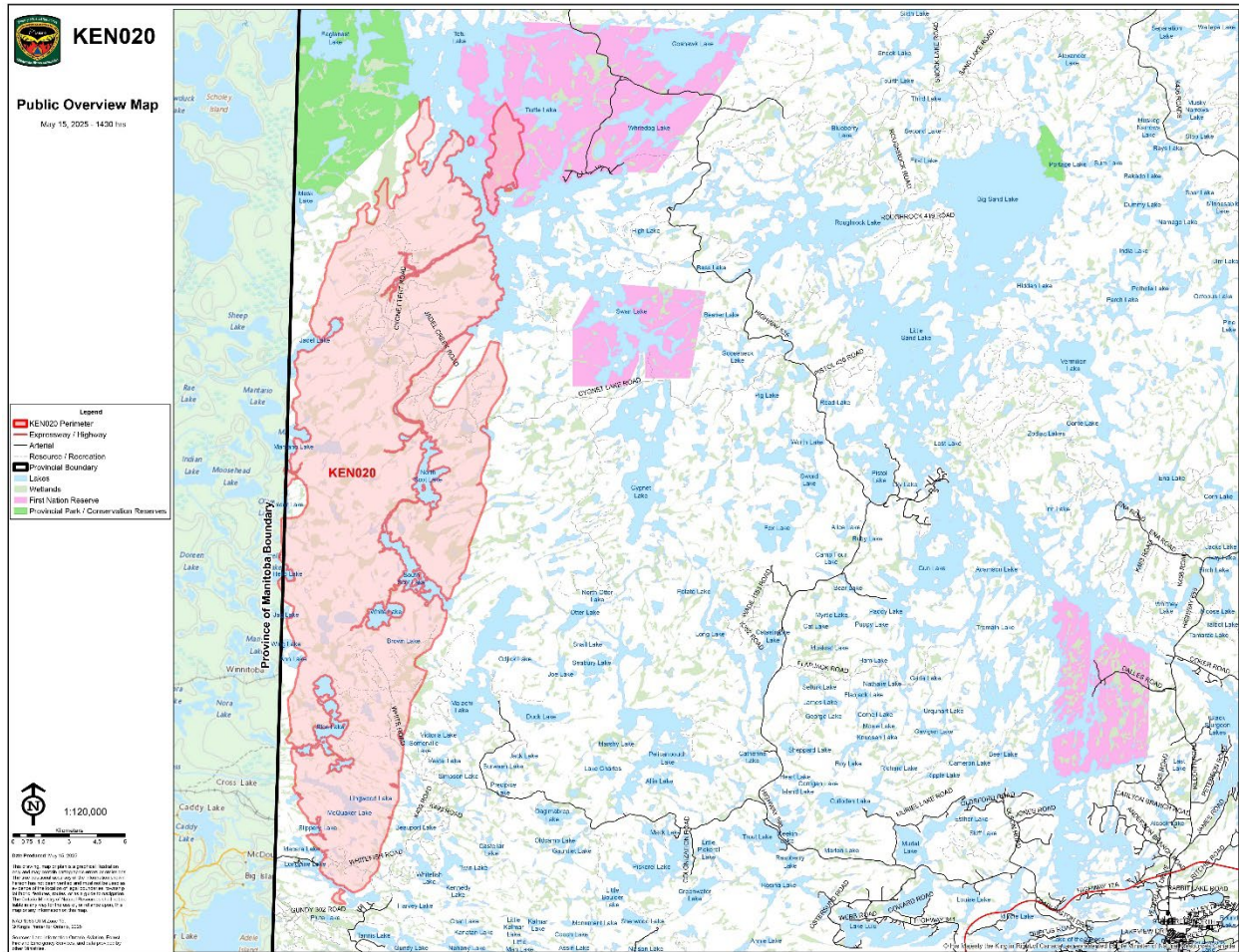
COMMUNITY NEWSLETTER FOR **MAY 20, 2025**
KENORA 020/KENORA 014



Kenora FireRangers on initial attack at Kenora 17 near Minaki, May 12.

Current Fire Situation - Kenora 20

- Structural protection (sprinklers) on homes and critical infrastructure was completed today in Wabaseemoong.
- Community leaders from Wabaseemoong will fly over the community and the fires today to get an aerial view of fire operations.
- Over 200 fire fighting personnel are now fighting fire on three divisions of Kenora 20 and on Kenora 14.
 - Crews in the Ingolf area continue to establish hoseline moving north on both the east and west sides of the fire.
 - Crews west of Malachi Lake are establishing hoselines and cutting helipads.



- Crews in and near Wabseemoong completed installing sprinklers in the community and continued actioning the fire's perimeter closest to the community.
- Heavy helicopters spent approximately five hours in the air, May 19, extinguishing hotspots on Kenora 20, mainly focused on parts of the fire area west of Malachi Lake.
- A high-altitude infrared scan of the Kenora 20 and Kenora 14 fires will take place over the next few days. The results of the scan will reveal difficult to find hotspots and provide targets for bucketing helicopters and firefighting crews to seek out and extinguish.
- Warmer temperatures, low relative humidity and moderate winds are increasing fire behaviour following a few days of minimal activity. Winds from the east are forecast to prevail over the next several days, which will be favourable to fire fighting operations on the Kenora 20's east side.

-
- KEN014**
- Public Overview Map**
- May 15, 2025 14:20 hrs
- Legend**
- KEN014 Portminter
 - Expressway / Highway
 - Arterial
 - Resource / Recreation
 - Lakes
 - Wetlands
 - First Nation Reserve
 - Provincial Park / Conservation Reserves
- Scale**
- 1:50,000
- North Arrow**
- Scale Bar**
- 0 1 2 3 Kilometers
- Map Labels**
- Untriville Lake
- English River
- Trout Lake
- Goshawk Lake
- Turtle Lake
- Whitebog Lake
- Whitebog River
- Winnipeg River (rivière Winnipeg)
- Blueberry Lake
- Roughrock Lake
- Wabaseemong**
- KEN014**

- On May 19, Kenora 14 received in influx of firefighters who worked to establish hoseline along the fire's eastern side from north to south.
- Hydro One crews completed operations to replace damaged power poles inside the fire's boundary on May 19.
- Kenora 14 is sized at 1,607 hectares. The fire's control status is not under control.

AFFES Information Officer (Fire updates, media inquiries) Horan Incident Management Team
Chris Marchand - affes.inc1-info@ontario.ca / 807-323-1851

AFFES Community Liaison Officer (Wabaseemoong, area Indigenous communities)
Maggie Kavanaugh - Maggie.Kavanaugh@ontario.ca / 807-889-0942

Kenora District IMT – Information Officer (road closures, travel restrictions)
Michelle Riley - Michelle.Riley@ontario.ca / 807-747-0341

WABASEEMOONG MEMBERS

Frequently Asked Questions and Answers

Wabaseemoong Leadership meets with MNR-AFFES and OPP twice a day for situational updates for Kenora 20 and Kenora 14. Wabaseemoong and MNR-AFFES have been responsive to questions from community members.

Below are frequently asked questions and answers.

Q: Is road access still closed to community members?

A: Evacuation Order(s) and travel restriction(s) through an Implementation Order remain in effect. There is no future timeline for when the restrictions will be lifted as there continues to be wildland fire response efforts in the area.

Chief Scott has indicated he remains committed to the safety of his community members and urges the community to follow the restrictions in place.

“For your safety and the safety of our response teams, including Wabaseemoong’s Response team, please do not return to the community until MNR-AFFES has lifted the evacuation order and the travel restriction and Wabaseemoong Leadership has indicated it is safe to return to the community from our evacuation host site”.

Q: Can I go to the community to retrieve some belongings?

A: MNR-AFFES has deployed a structural protection team to set up sprinklers and pumping units to protect infrastructure and homes from the fire. Photos of the protection efforts have been provided to Wabaseemoong leadership and leadership is satisfied with the protection of homes and infrastructure. The sprinkler lines will be fully operational on May 19, 2025 and the structural protection team will then move to support the on the ground fire crews on the fire line.

Q: Did the cold damp weather help with fire suppression efforts over the weekend?

A: Yes, the cold damp May long weather helped by drastically lowering the fire's intensity, which afforded more time for firefighters to arrive from British Columbia and other parts of Ontario over the weekend. However, rain totals were only enough to temporarily reduce fire behaviour. Dry, warm weather throughout the week will result in rebounding fire intensity as forest fuels continue to dry out.

The fire is still burning, in a less active state, and can still pose a threat as warm, dry and windy weather returns. With more firefighting resources now in place, MNR-AFFES have an opportunity to make progress on preventing the fire's edges from flaring up and posing a direct threat to the community.

Q: When can community members go back to the community?

A: There is no timeline for return to the community, MNR-AFFES currently has over 200+ people on the ground working towards getting the fire 'under control'.

With the warmer weather we will also be completing infrared scanning of Kenora 20 and Kenora 14 for hot spots to be actioned by bucketing helicopters and ground crews with pumps and hose.

MNR-AFFES and Chief Scott do not want to send members back to the community just to be evacuated again due to a change in fire situation. The safety of Wabaseemoong is at the forefront of all decisions and recommendations made by Chief Scott and MNR-AFFES.

Q: Why are some people allowed back into the area?

A: Travel permits are being applied for and authorized by Kenora District MNR Office.

The travel permits allow for certain individuals to enter the community to deliver necessary items (food etc.) to MNR-AFFES staff and to the brave Wabaseemoong response team in the community working towards fire suppression, Hydro One work, and ensuring key infrastructure is maintained within the First Nation.

Travel permits/permissions help ensure that MNR-AFFES and Chief Scott is aware of who is in the area. Water bombers and helicopters are actively engaged in fire suppression efforts to maintain the fire perimeter. The presence of unauthorized

individuals or drones is the area poses a significant safety risk and will result in the suspension of suppression activities until it is safe to resume operations and further delays the lifting of evacuation orders and travel restrictions.

Q: Are our dogs and cats okay?

A: Emergency Management Ontario and the Wabaseemoong Emergency Management team have organized for pet food to be brought to the community by MNR-AFFES.

Wabaseemoong Emergency Management team remains in contact with surrounding pet rescue networks to support fostering of dogs and cats as well as reuniting pets with their families who are able to accept them.

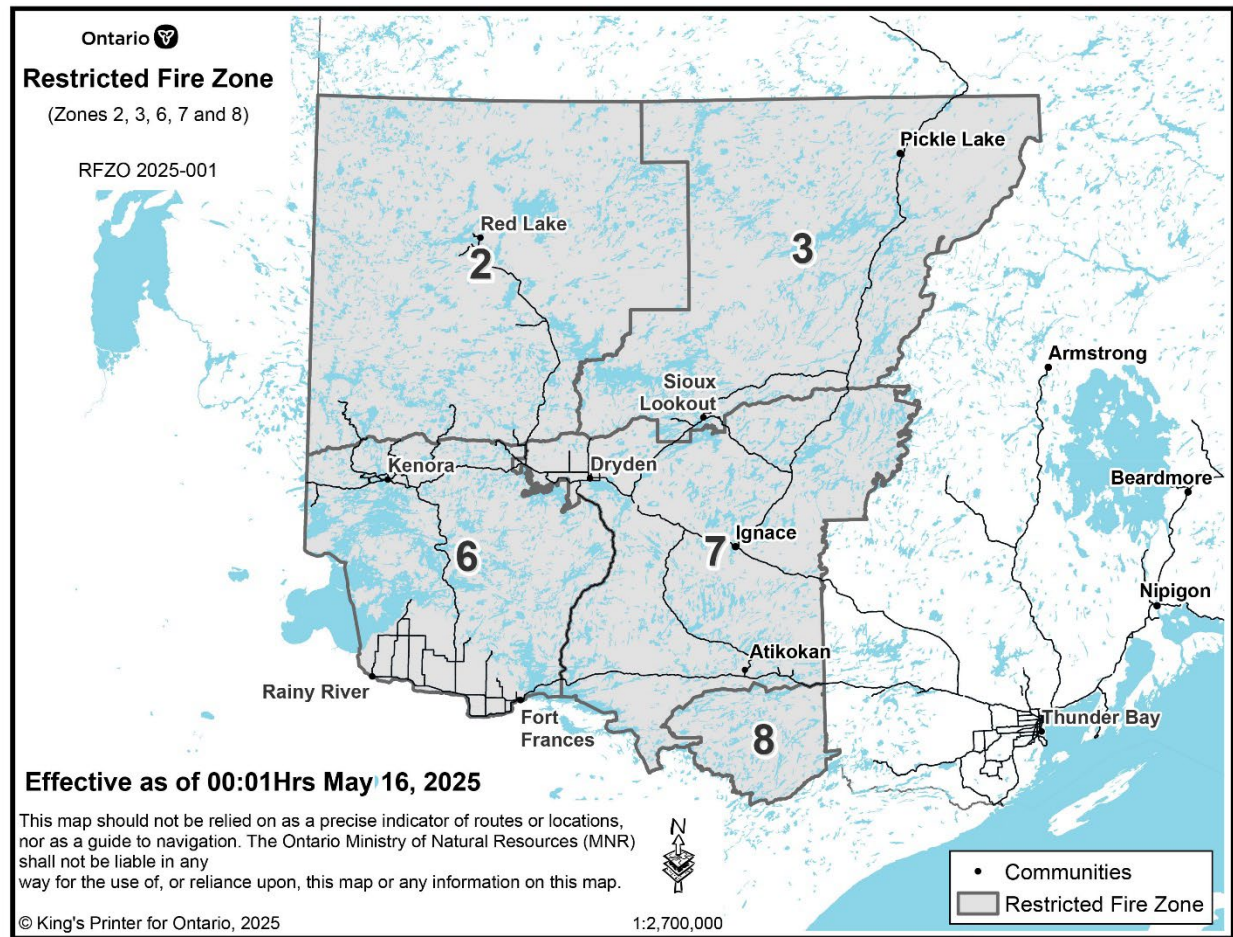
Q: Is there someone I can contact at MNR-AFFES for updates?

A: Yes, the MNR-AFFES is able to deploy a staff member to fill the Community Liaison Officer (CLO) function for active fires. The Kenora Fire Management Supervisor has Maggie Kavanaugh filling that function and she is available daily from 7am-9pm (Maggie's role within MNR-AFFES is Indigenous Relations and Partnerships Team Lead). She is available to respond to questions from community members as well.

The CLO serves as the on-site or remote representative of the MNR-AFFES during emergencies, acting as a vital link between Indigenous communities and the MNR-AFFES Incident Management Team. The CLO supports with monitoring Indigenous community needs, concerns and response efforts, ensuring effective communication and coordination. The CLO may also collaborate with other Ministries as well to receive information that the Indigenous community may require and work alongside other agencies as well such as Emergency Management Ontario (EMO), Indigenous Services Canada (ISC) and other organizations. Additionally, the CLO provides logistical updates related to wildland fire updates to Indigenous communities.

Maggie can be reached at Maggie.kavanaugh@ontario.ca, 807-889-0942 cell/text. You may also contact the Public Information Officer attached to the Incident Management Team that is currently assigned to manage the fire response. Call or email to be added to the distribution list for daily Kenora 2/Kenora 14 Fire Updates. Chris Marchand may be reached at affes.inc1-info@ontario.ca, 807-323-1851.


Restricted Fire Zone in effect



Due to the extreme forest fire hazard, the Ministry of Natural Resources will be declaring a Restricted Fire Zone effective Friday, May 16 at 12:01 am local time for a portion of the Northwest Region (zones 2, 3, 6, 7, 8). The area impacted will be from the Southwest corner of the USA, Manitoba and Ontario border, North along the Manitoba border to West of the midway point of Weeskayjahk Ohtahzhoganeeng Provincial Park, East to North of Wabakimi Provincial Park, South along the Western border of Wabakimi Provincial Park to the Eastern border of Quetico Provincial Park until the USA border, then back West along the USA/Canada border to the Manitoba Border.

No open air burning, including campfires, is permitted within the boundaries of a Restricted Fire Zone. Portable gas or propane stoves may be used for cooking and warmth BUT must be handled with extreme caution. All burning permits are suspended. [Learn more about the fire restrictions here.](#)

FOREST FIRES ARE DRONE FREE ZONES



DO NOT fly drones within 9 kilometres of a forest fire area.

You can put the safety and lives of pilots, firefighters and emergency workers at risk. It's dangerous and illegal. Stay clear of forest fires!

See all active Ontario forest fires at ontario.ca/forestfire, or learn more about us at ontario.ca/AFFES.

Aviation, Forest Fire and Emergency Services
Ministry of Natural Resources and Forestry
Government of Ontario



ontario.ca/AFFES



[@ONforestfires](https://twitter.com/ONforestfires)



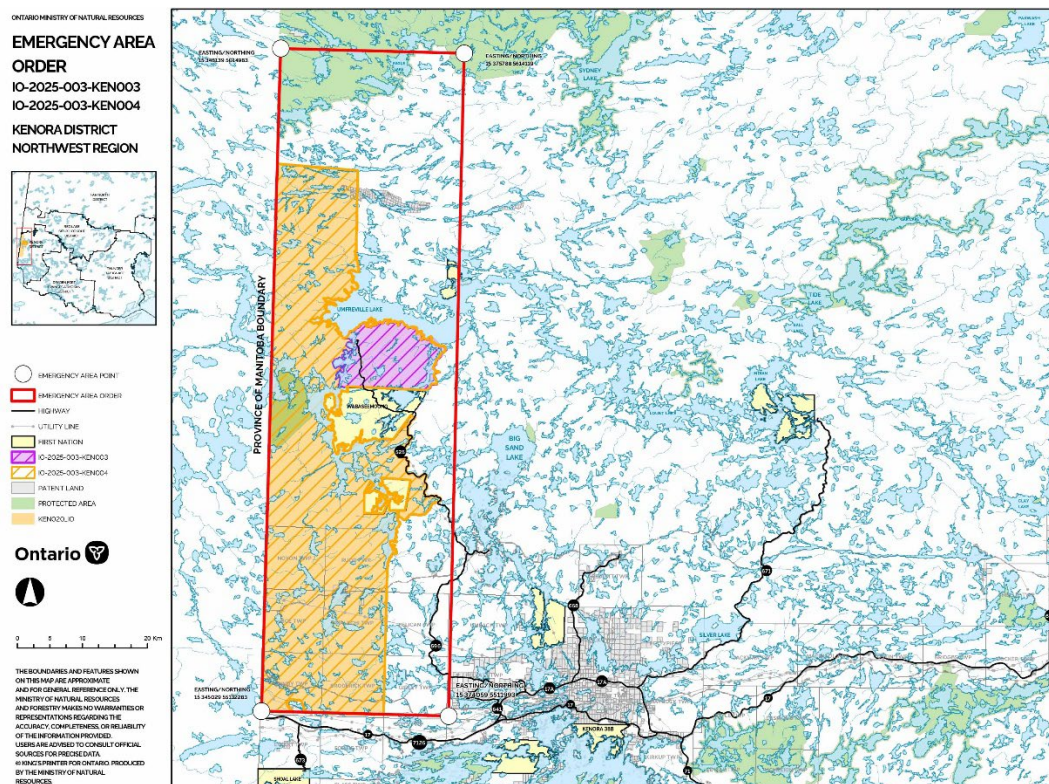
Weather outlook – May 19-25



Regional weather for May 20

Skies mainly sunny through the day as a north south ridge of high-pressure stalls over the Quebec Ontario border. Winds become easterly late in the day 15 to 20km/h gusts 30 to 40 km/h. Relative humidity will be 20% to 30% under the sunshine with a good chance of western areas hitting the mid to high teens. Temperatures reach mid teens in the west to low teens across the remainder of the west in the afternoon then drop to near freezing overnight.

Travel restrictions in fire areas



Evacuation Order of area

- 1. All persons must immediately evacuate the area indicated on the hatched section of the map unless authorized by a travel permit issued by the Ministry of Natural Resources.**
- 2. All persons are prohibited from entering the area indicated on the attached map unless authorized by a travel permit issued by the Ministry of Natural Resources.**

KEN020

Aviation, Forest Fire and Emergency Services has been advised that as recommended by the Ministry of Natural resources' Kenora District, an Implementation Order is now in effect for the purposes of public safety and/or effectual fire suppression, for areas near Kenora 20 Under the Emergency Area Order EAO 2025-03 declared on May 13, 2025.

- All travel and use of roads, including Gundy Road north of Tannis Lake, Pickerel Lake Road beyond the Pelicanpouch access point at km 9, and Cygnet Lake Road, is prohibited unless authorized by a travel permit.**
- All use of lakes and waterways within the Area including the Winnipeg River below Whitedog Falls (UTM 15U 366399 5553102), Eaglenest Lake, Tetu Lake, Cygnet Lake, Rice Lake, Malachi Lake, Otter Lake, Macara lake, Longpine Lake, and Dagimabrop Lake is prohibited.**
- All use and occupation of Crown Land, within the hatched area identified on the attached Implementation Order map (Schedule A), is prohibited.**

KEN014

Aviation, Forest Fire and Emergency Services has been advised that as recommended by the Ministry of Natural Resources' Kenora District, an Implementation Order is now in effect for the purposes of public safety and/or effectual fire suppression, for areas near Kenora 14 Under the Emergency Area Order EAO 2025-03 declared on May 13, 2025.

- All travel and use of roads, including Highway 525 at and beyond the northern boundary of Wabaseemoong First Nation, is prohibited unless authorized by a travel permit.**

- All use of lakes and waterways within the English River system between Tetu Lake (UTM 15U 356895 5562897) and Umfreville Lake (UTM 358379 5570917) is prohibited.
- All use of lakes and waterways between Goshawk Lake (UTM 15U 371012 5562576) and Umfreville Lake (UTM 3712722 5570758) is prohibited.
- All use and occupation of Crown Land, within the hatched area identified on the attached Implementation Order map (Schedule A), is prohibited.
- See map for reference

Follow us on social media

| | English | French |
|---|--|--|
|  | @ONforestfires | @ONfeudeforet |
|  | @onforestfires | @onfeudeforet |
|  | @ONforestfires | @ONfeudeforet |

Visit our website

English - www.ontario.ca/page/forest-fires French - www.ontario.ca/fr/page/incendies-de-foret